

Tidal Streams Atlas
BRISTOL CHANNEL
Part One

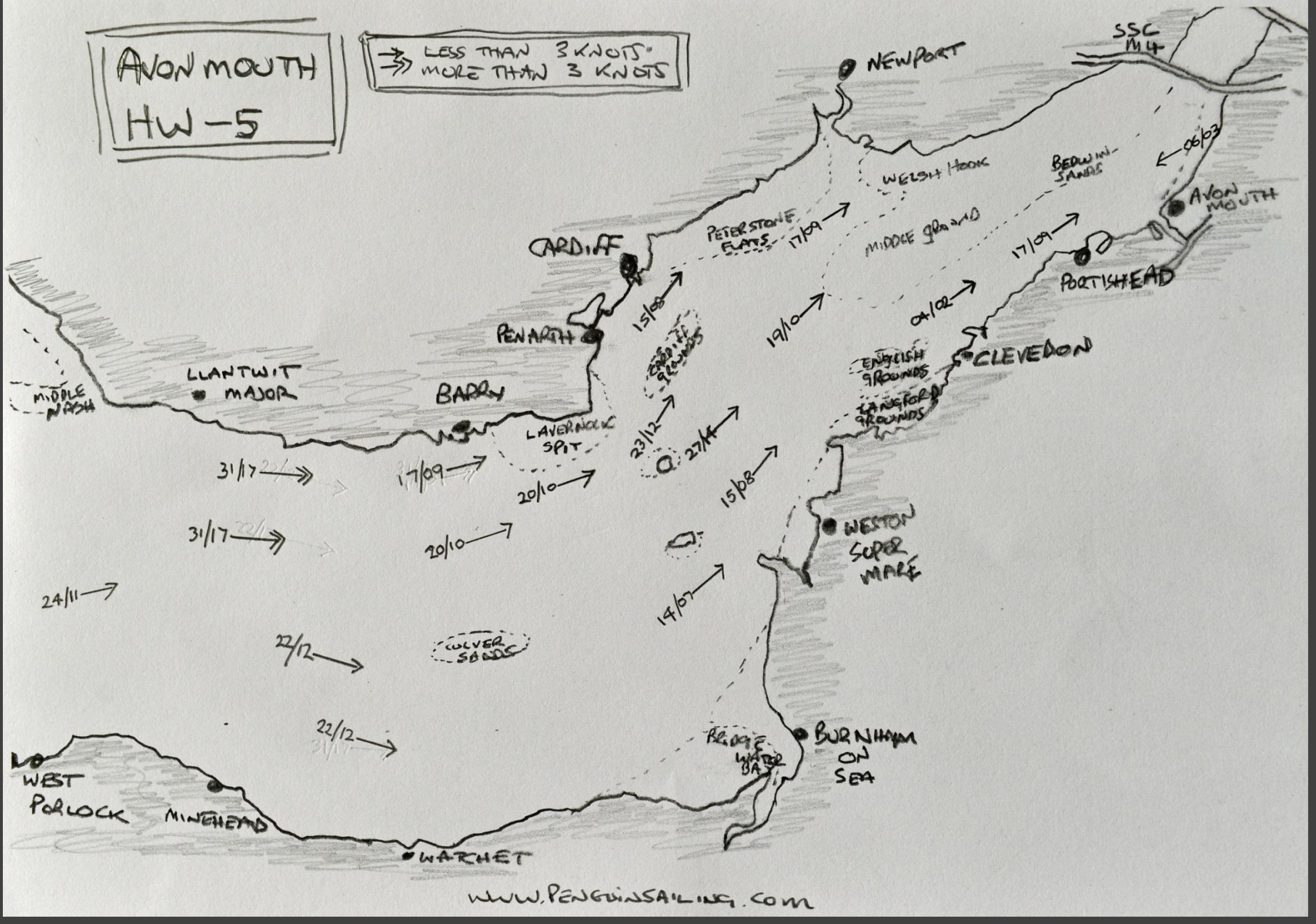
PORLOCK/PORTHCAWL
To
SECOND SEVERN CROSSING

Source Material
Tidal Diamond information Admiralty Folio SC5608

David Whitehead
March 2014
www.penguinsailing.com

AVON MOUTH HW-5

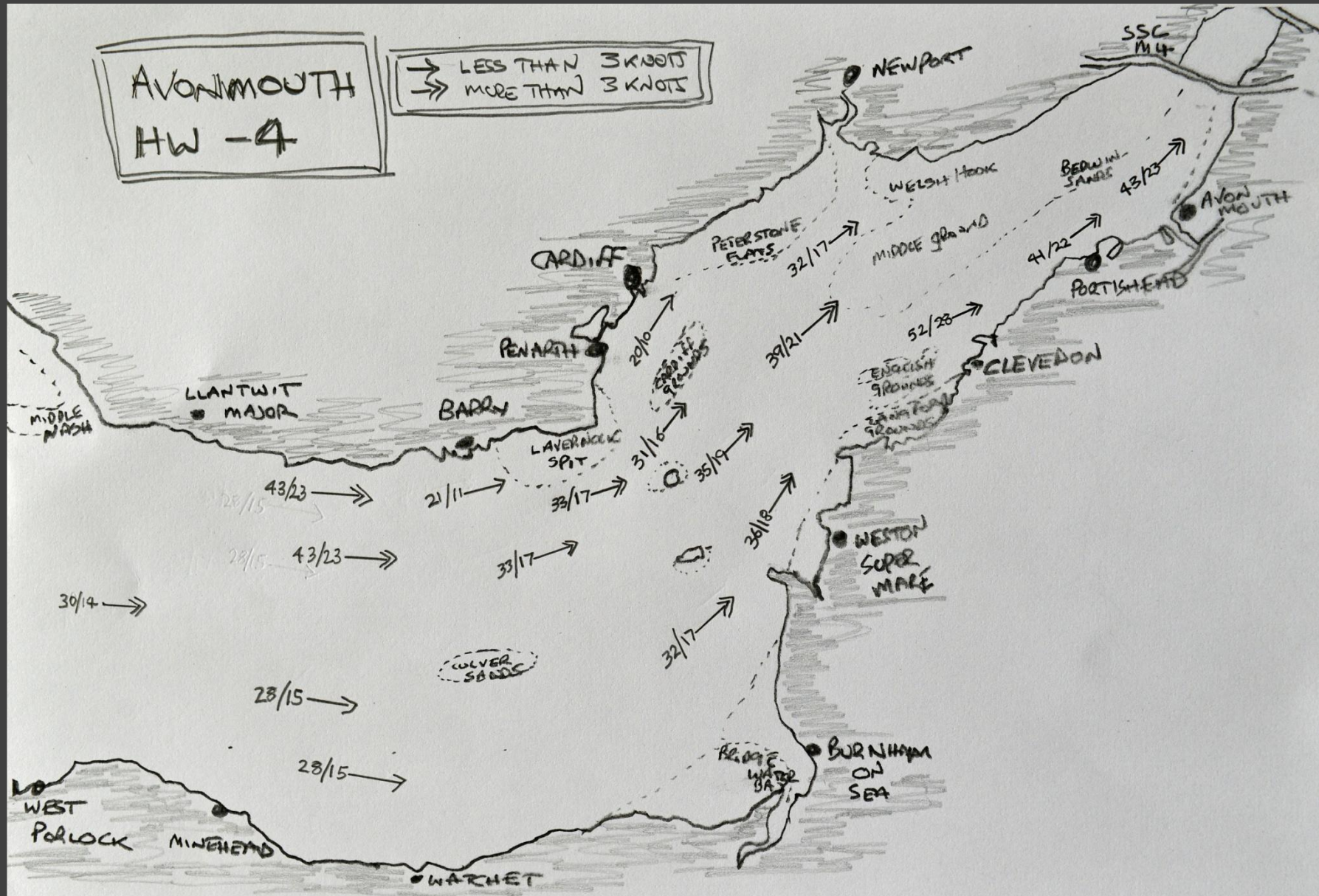
→ LESS THAN 3 KNOTS
→ MORE THAN 3 KNOTS



WWW.PENGUINSAILING.COM

AVONMOUTH HW -4

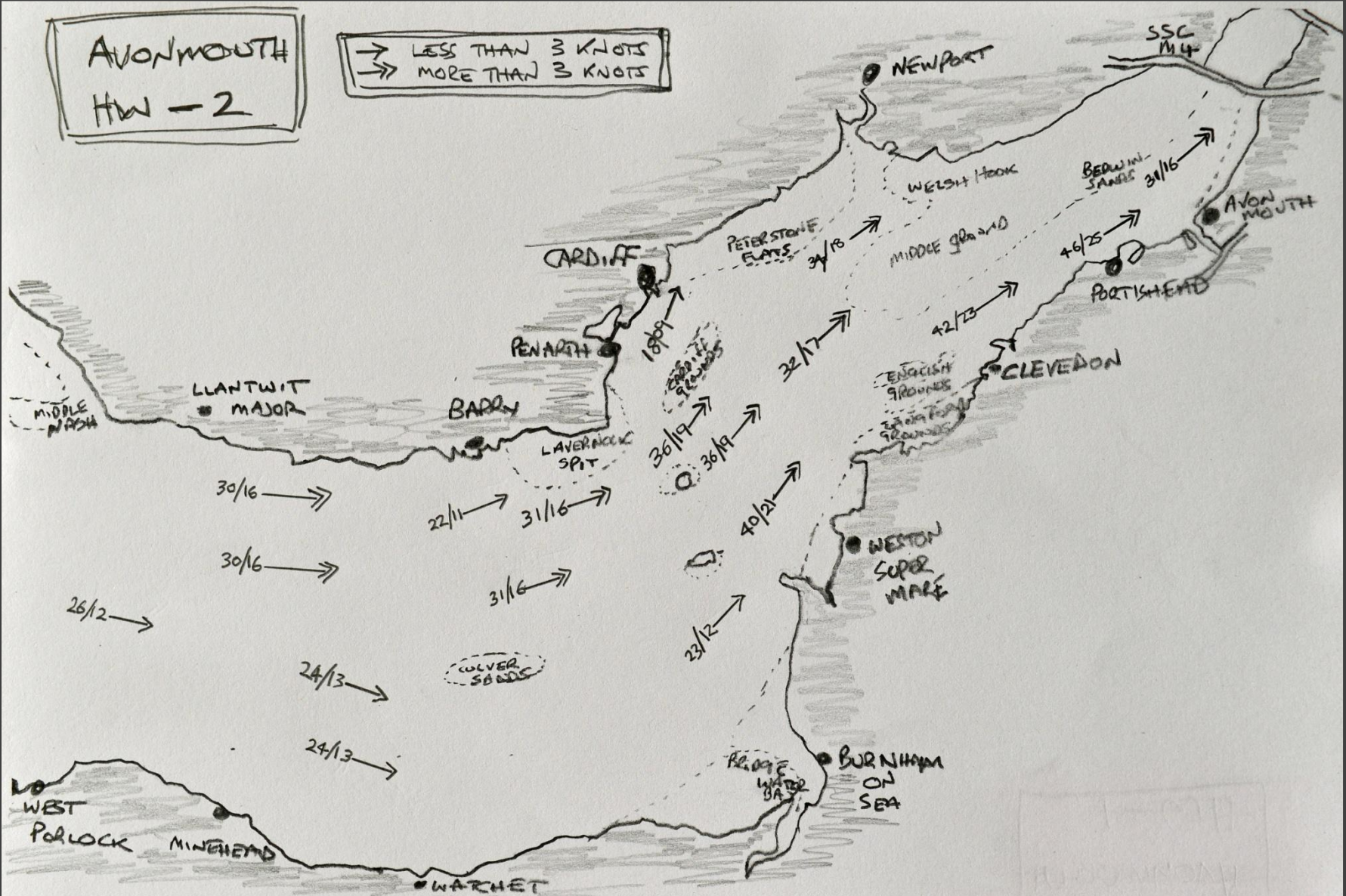
→ LESS THAN 3 KNOTS
→ MORE THAN 3 KNOTS



WWW.PENGUINSAILING.COM

AVONMOUTH HW - 2

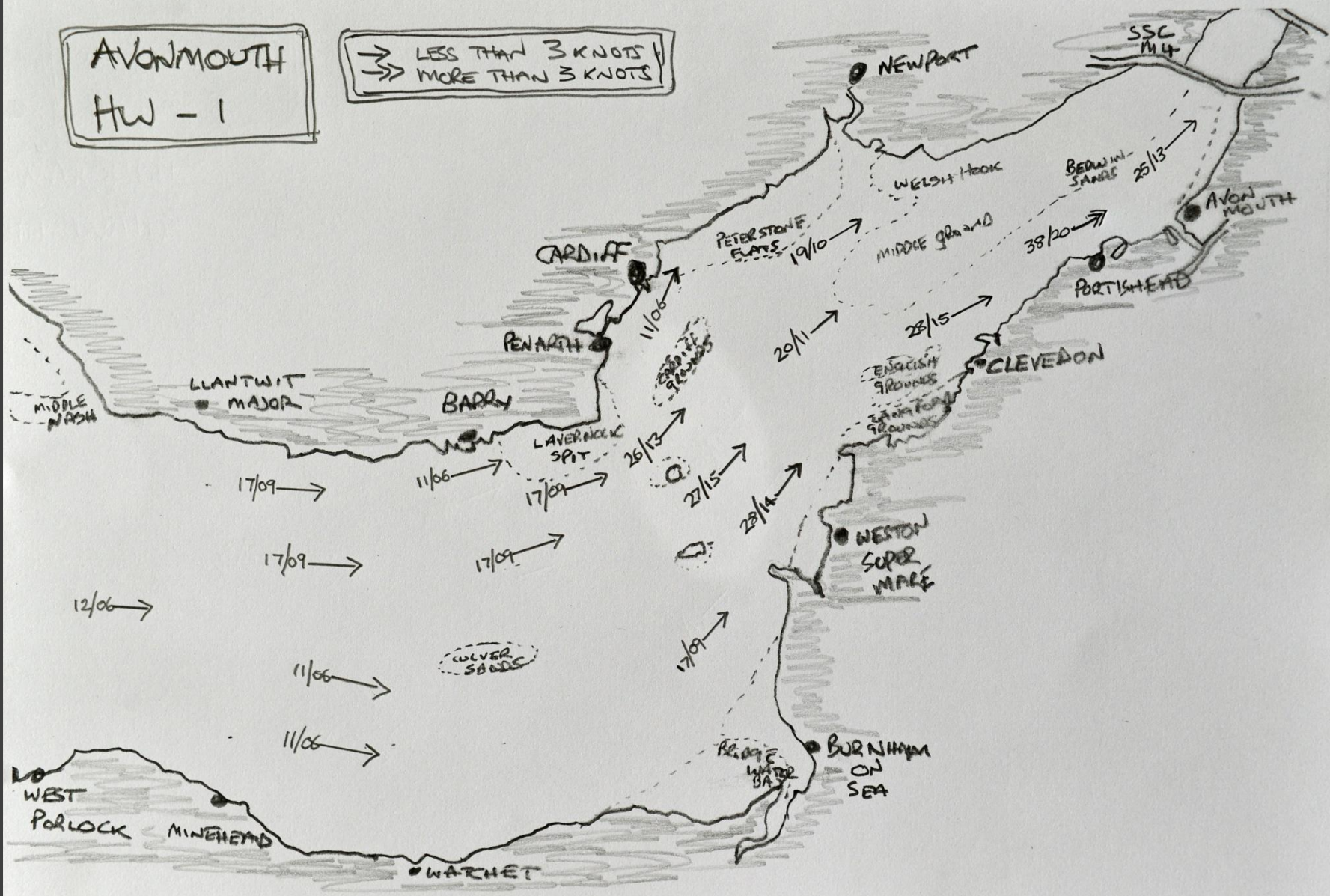
→ LESS THAN 3 KNOTS
 ⇨ MORE THAN 3 KNOTS



WWW.PENGUINSAILING.COM

AVONMOUTH
HW - 1

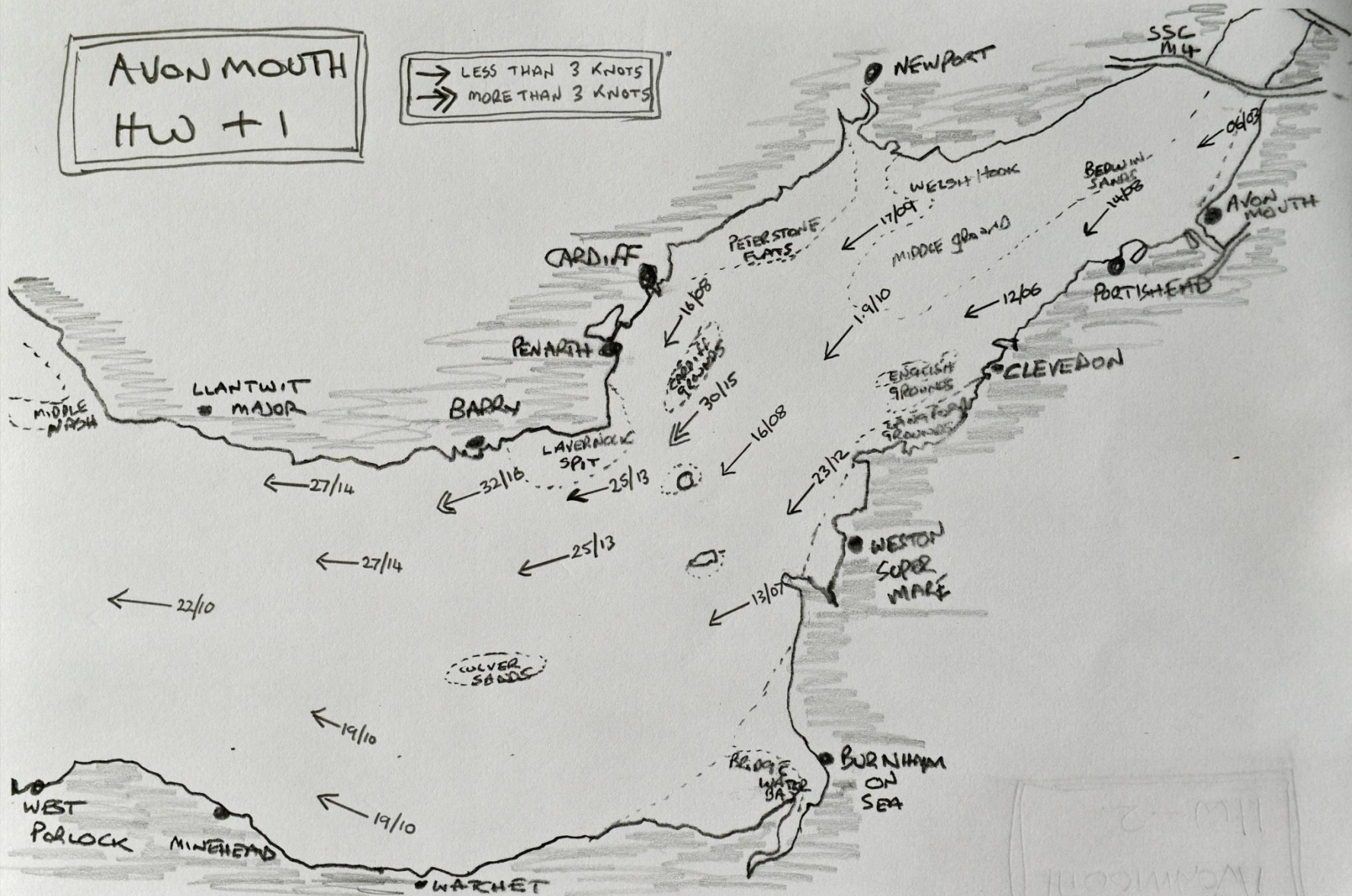
→ LESS THAN 3 KNOTS
 ⇨ MORE THAN 3 KNOTS



www.PENGUINSAILING.COM

AVON MOUTH HW + 1

→ LESS THAN 3 KNOTS
 ⇨ MORE THAN 3 KNOTS

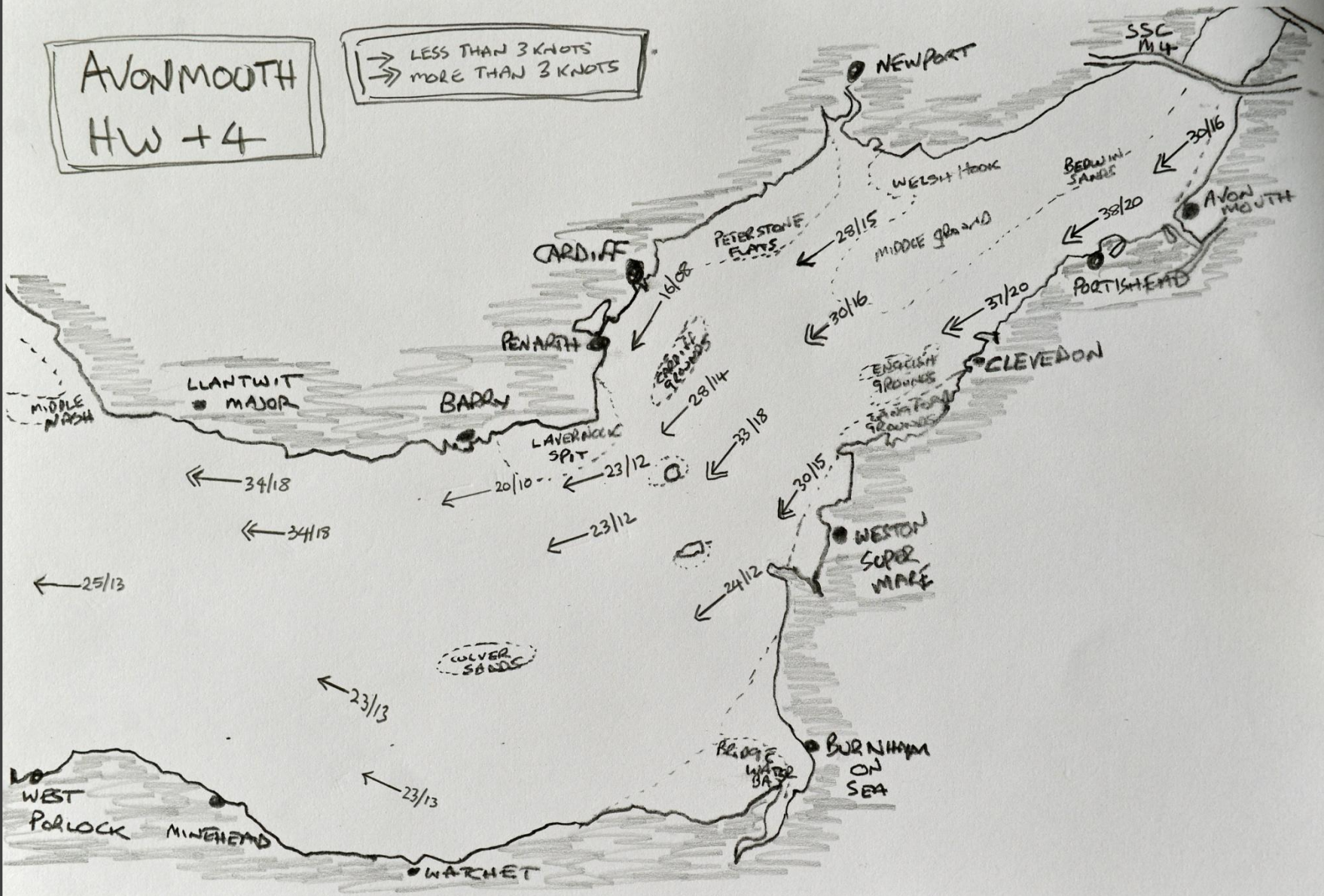


WWW.PENGUINSAILING.COM

11/11/11
 11/11/11

AVONMOUTH HW + 4

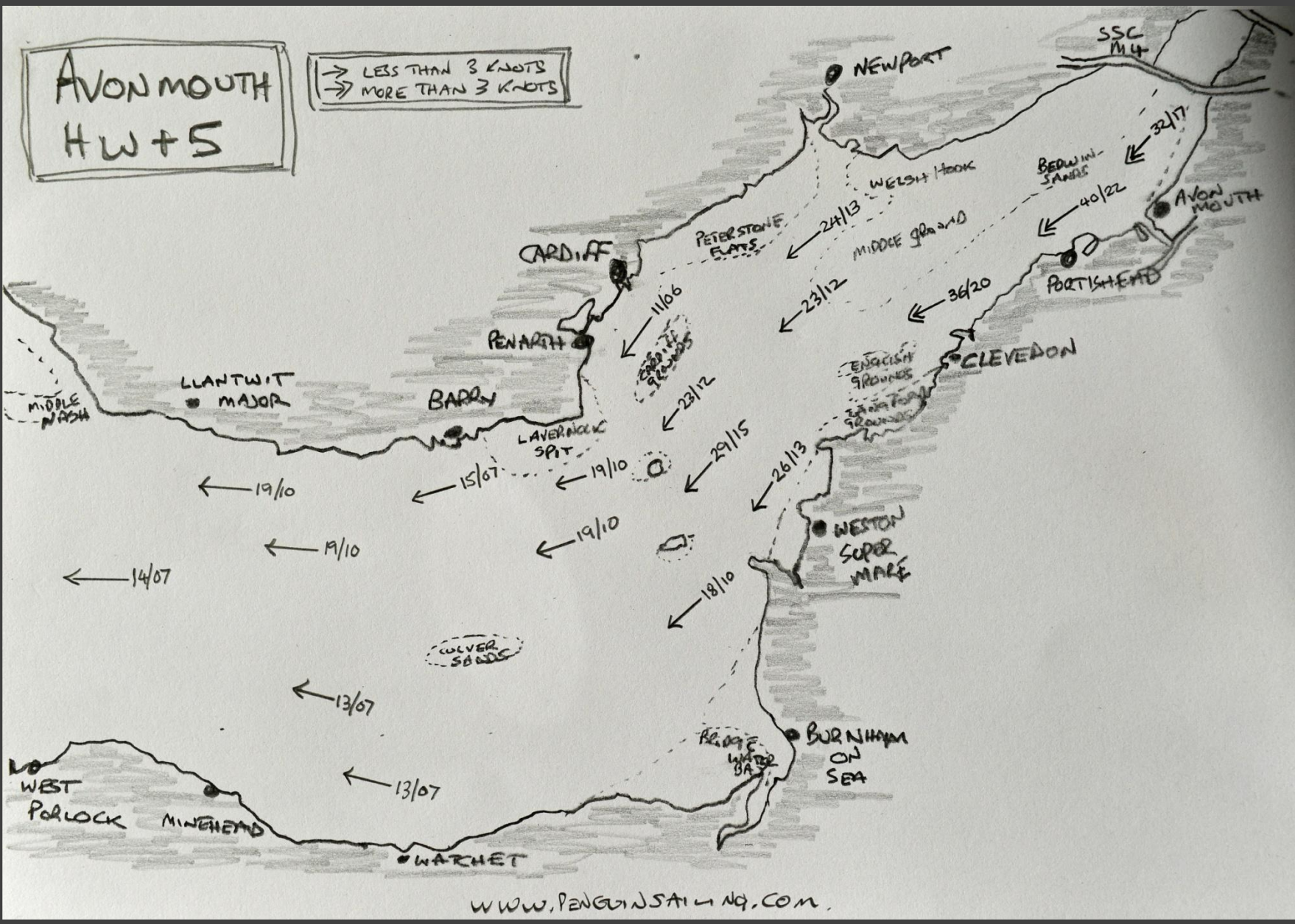
→ LESS THAN 3 KNOTS
→ MORE THAN 3 KNOTS



WWW.PENGUINSAILING.COM

AVON MOUTH HW + 5

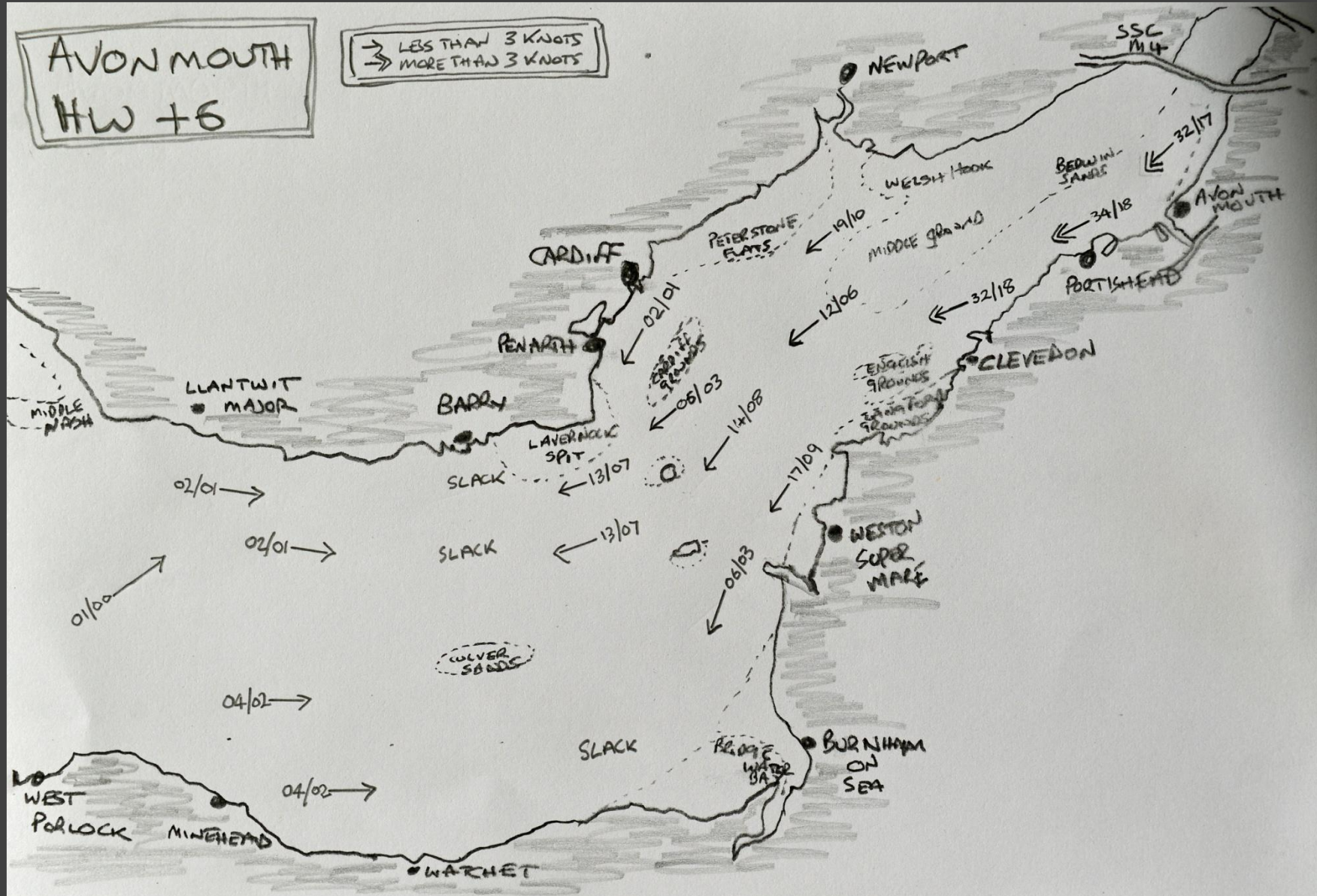
→ LESS THAN 3 KNOTS
→ MORE THAN 3 KNOTS



WWW.PENGUINSAILING.COM

AVON MOUTH HW + 6

→ LESS THAN 3 KNOTS
 ⇨ MORE THAN 3 KNOTS



www.PENGUINSAILING.COM

This website helps support us and our families.
If you found this document useful please consider donating £3.50 to
the running of this website.

[CLICK HERE TO DONATE](#)

Thank you for your honesty.

Health & Safety Warning

The compiler of this tidal atlas does not take any
responsibility for any errors that may be contained
within.