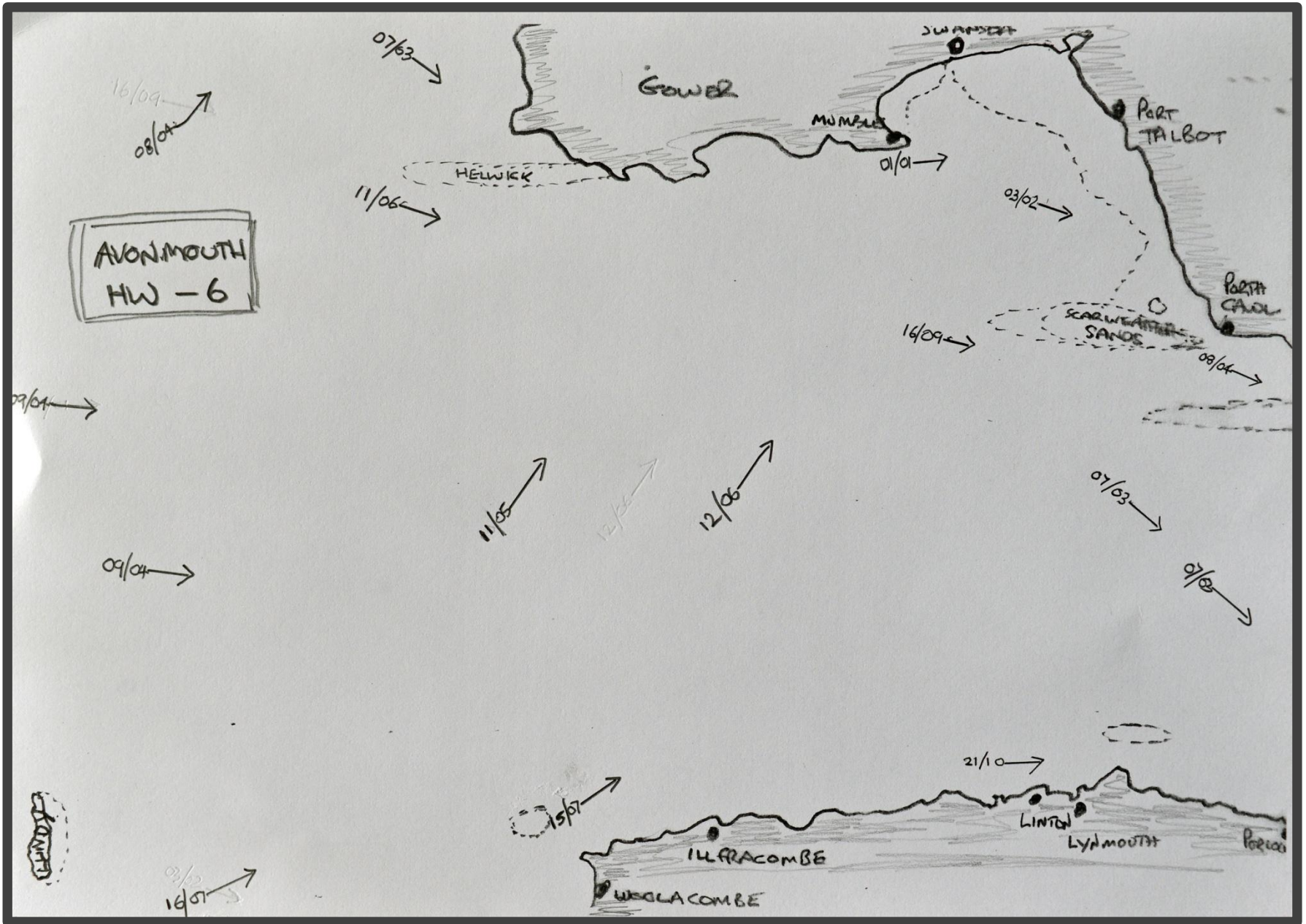


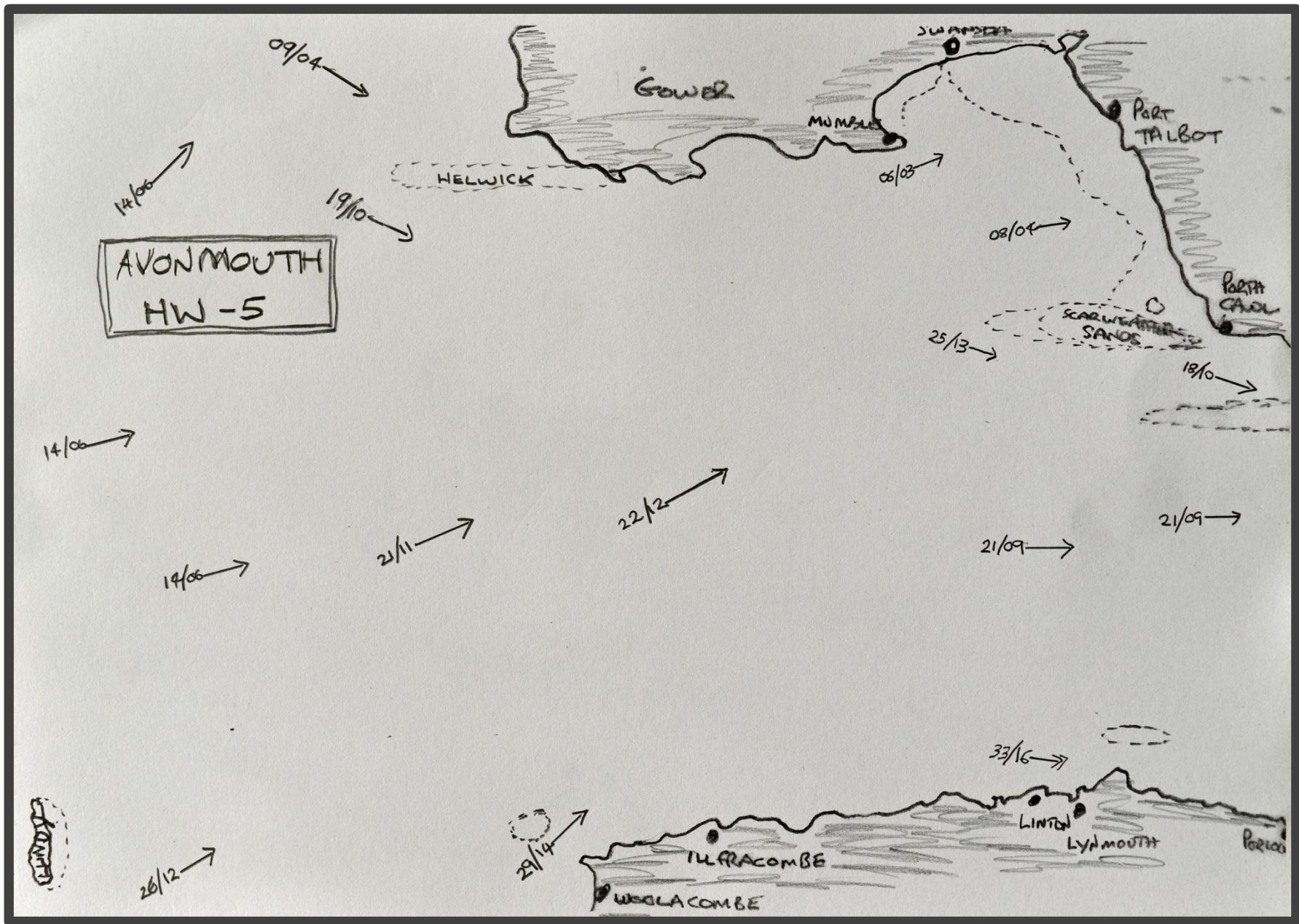
Tidal Streams Atlas
BRISTOL CHANNEL
Part Two

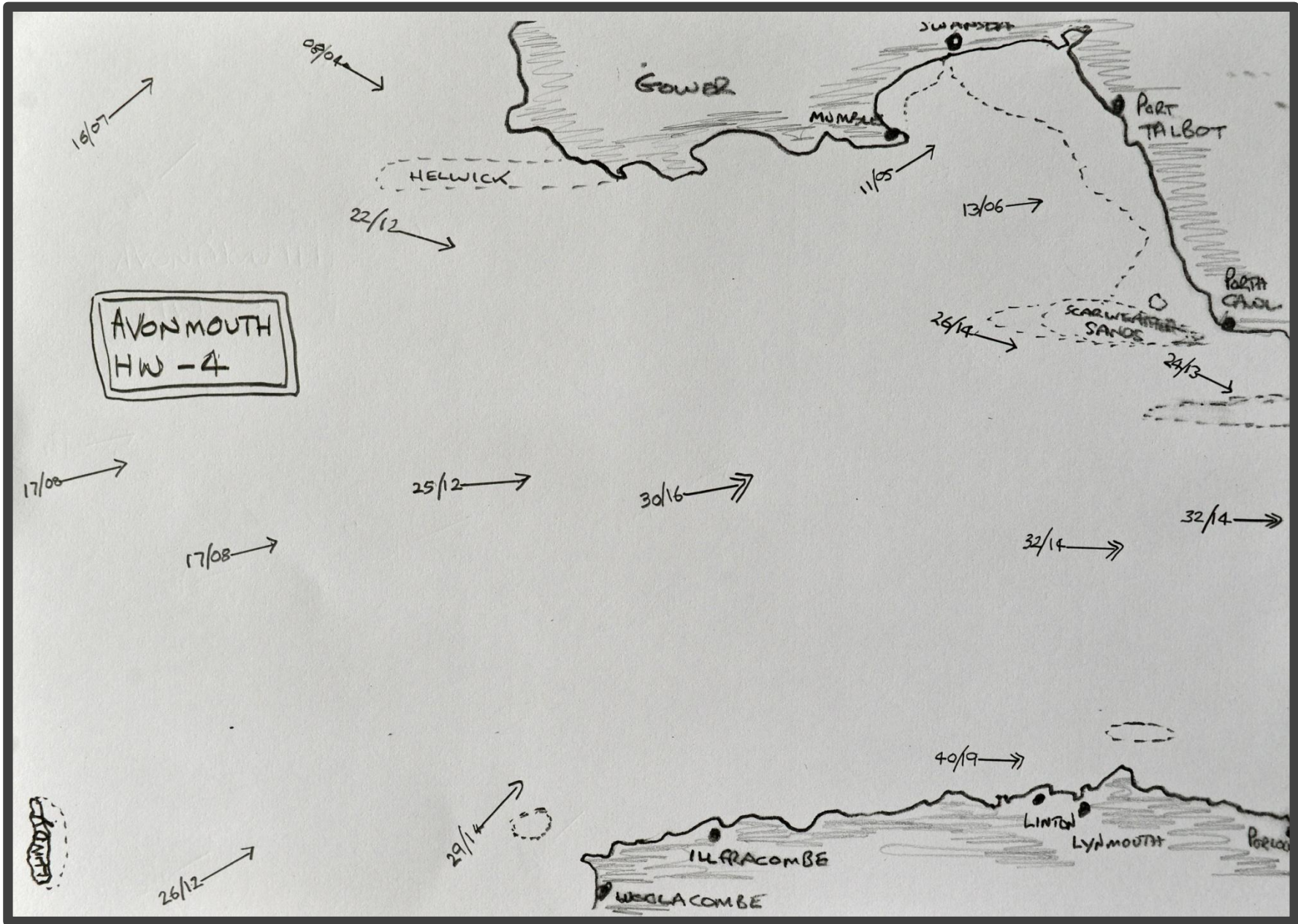
LUNDY/GOWER
To
PORLOCK/PORTHCAWL

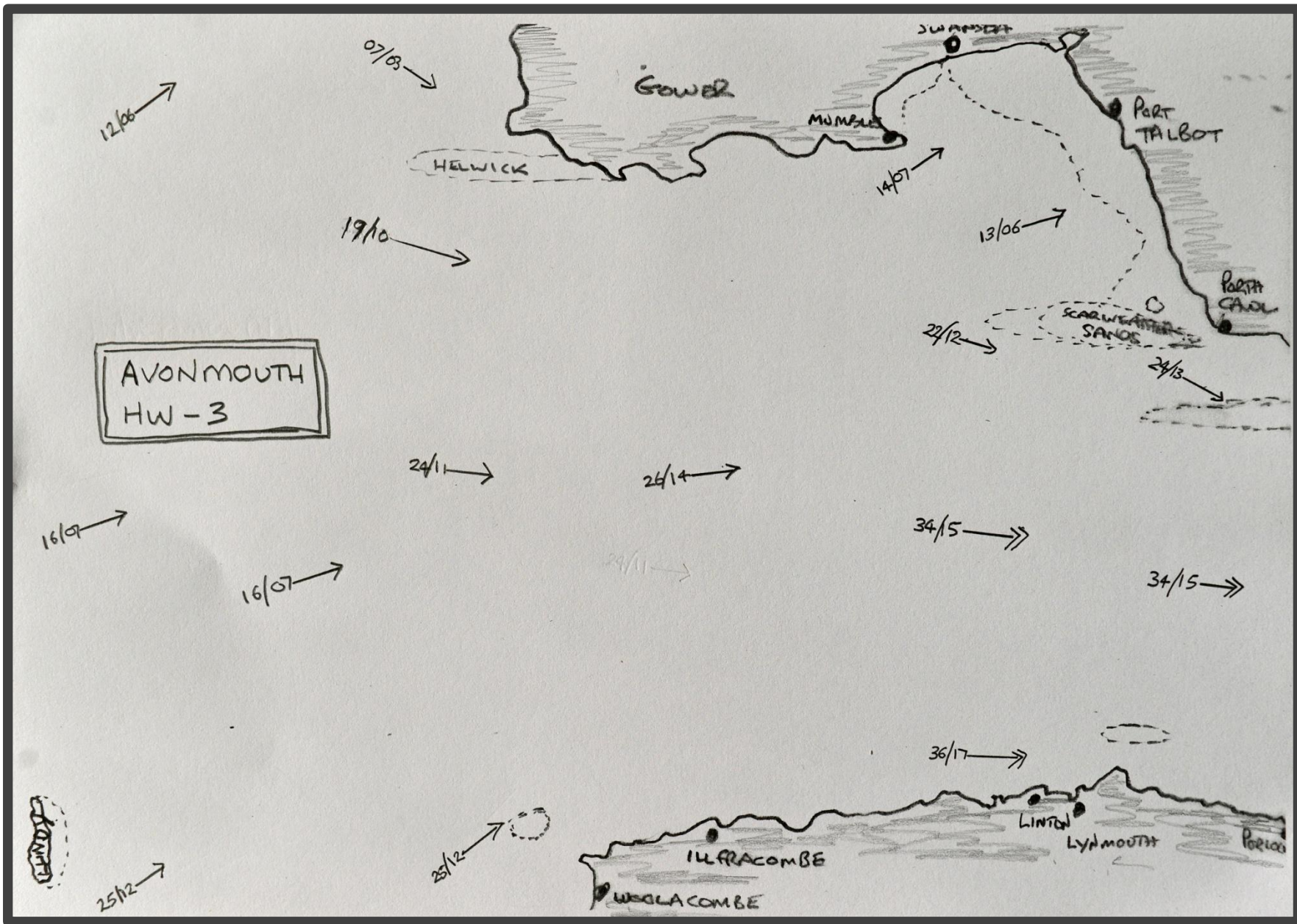
Source Material
Tidal Diamond information Admiralty Folio SC5608


David Whitehead
March 2014
www.penguinsailing.com

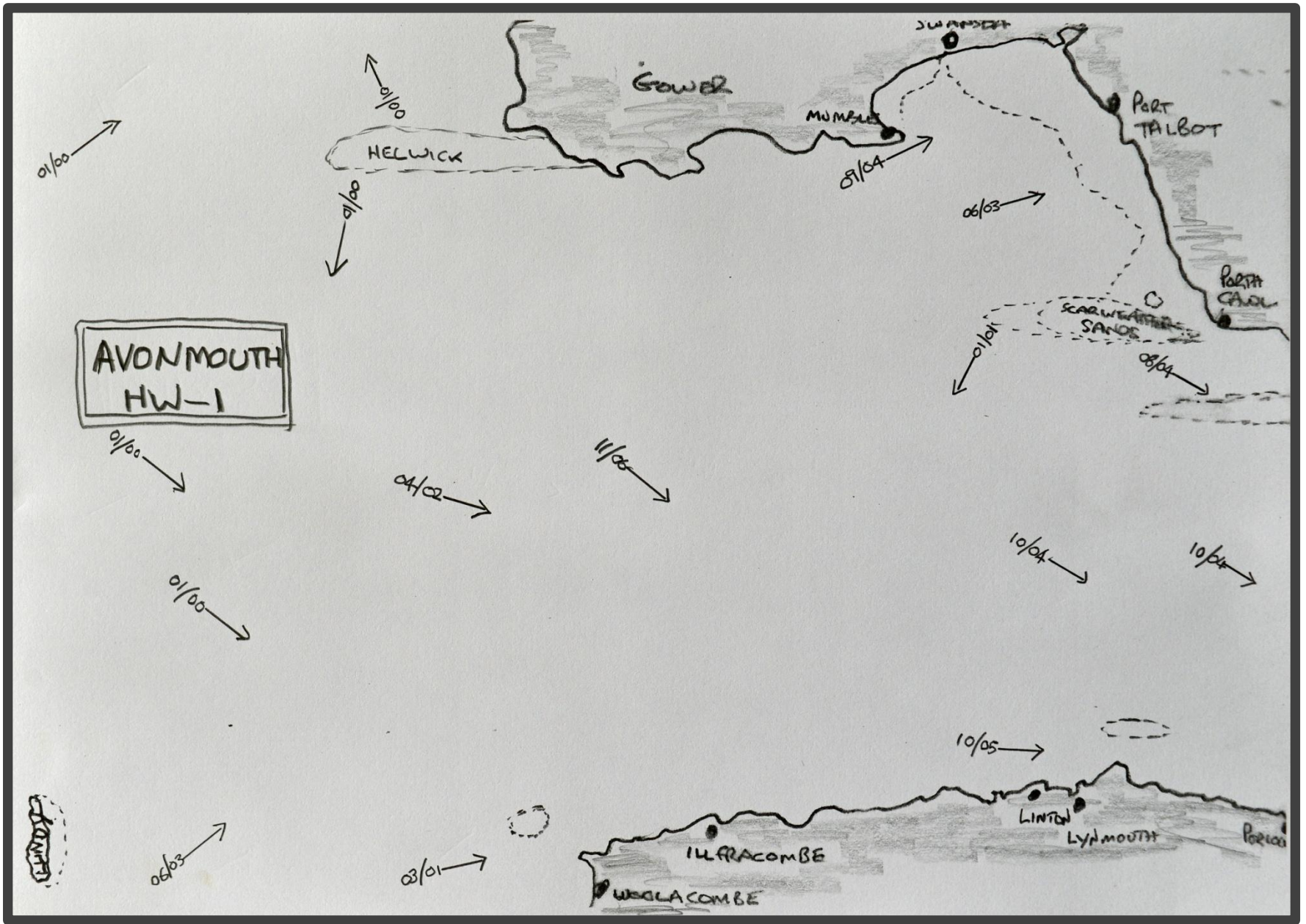


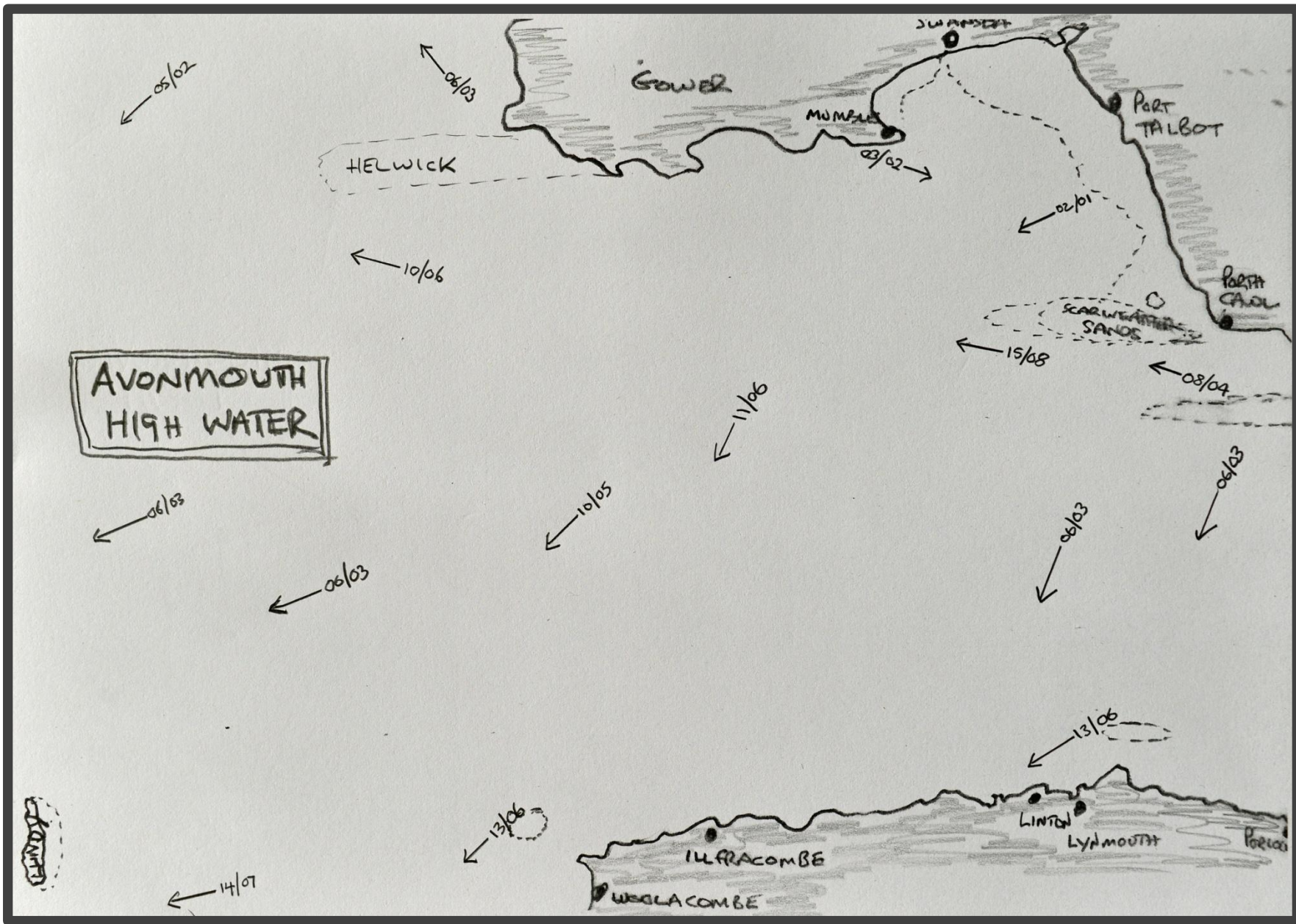


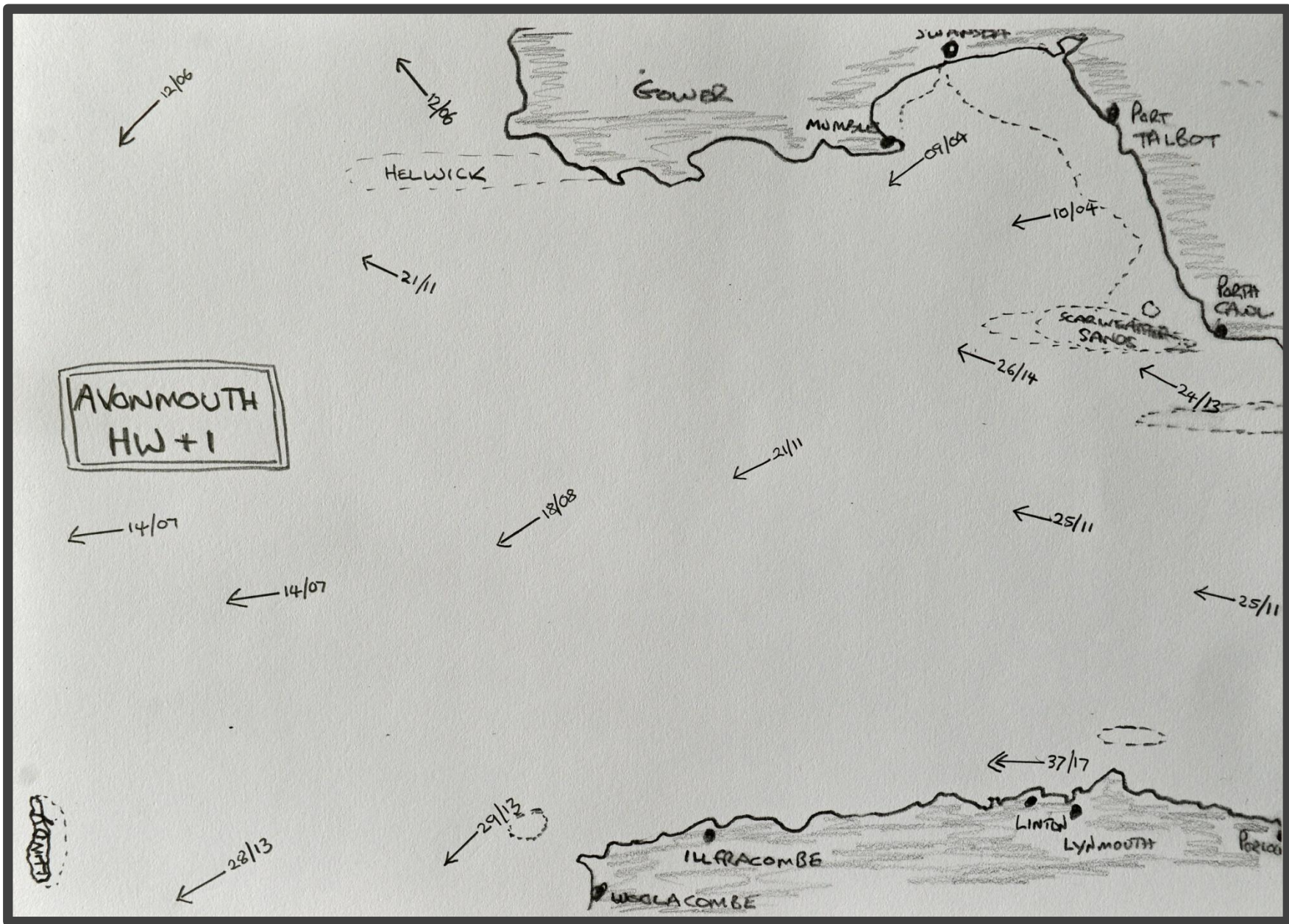


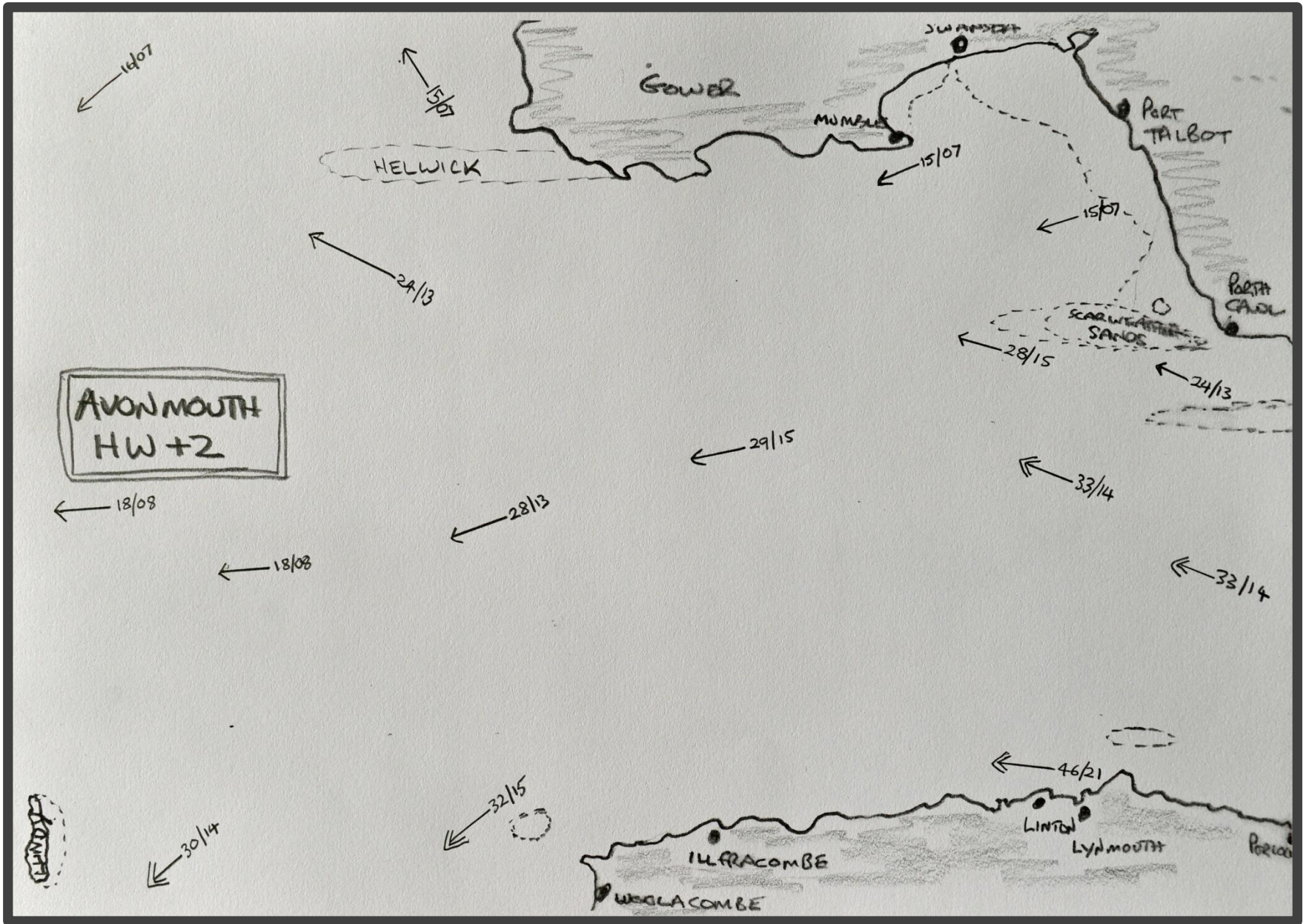


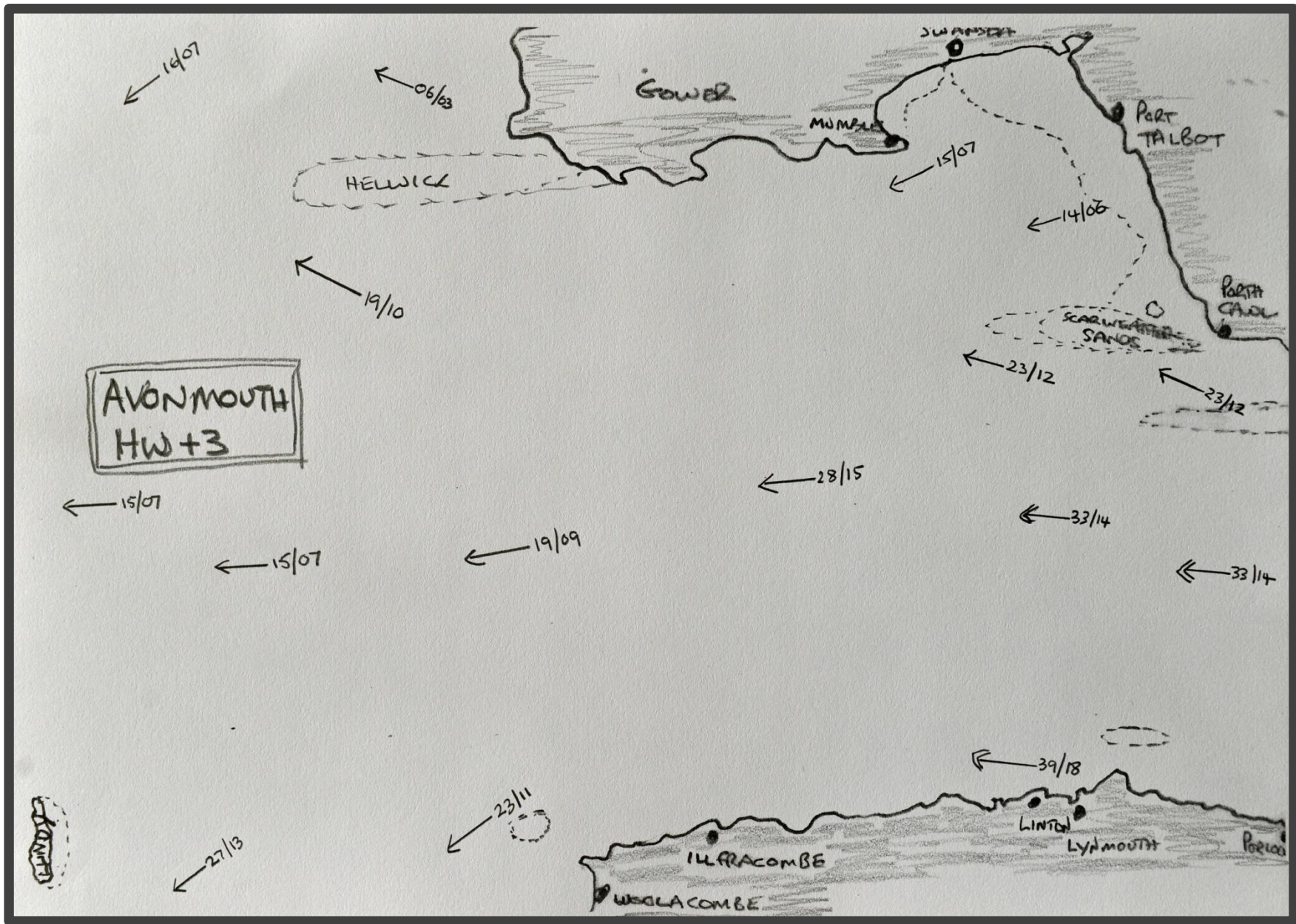


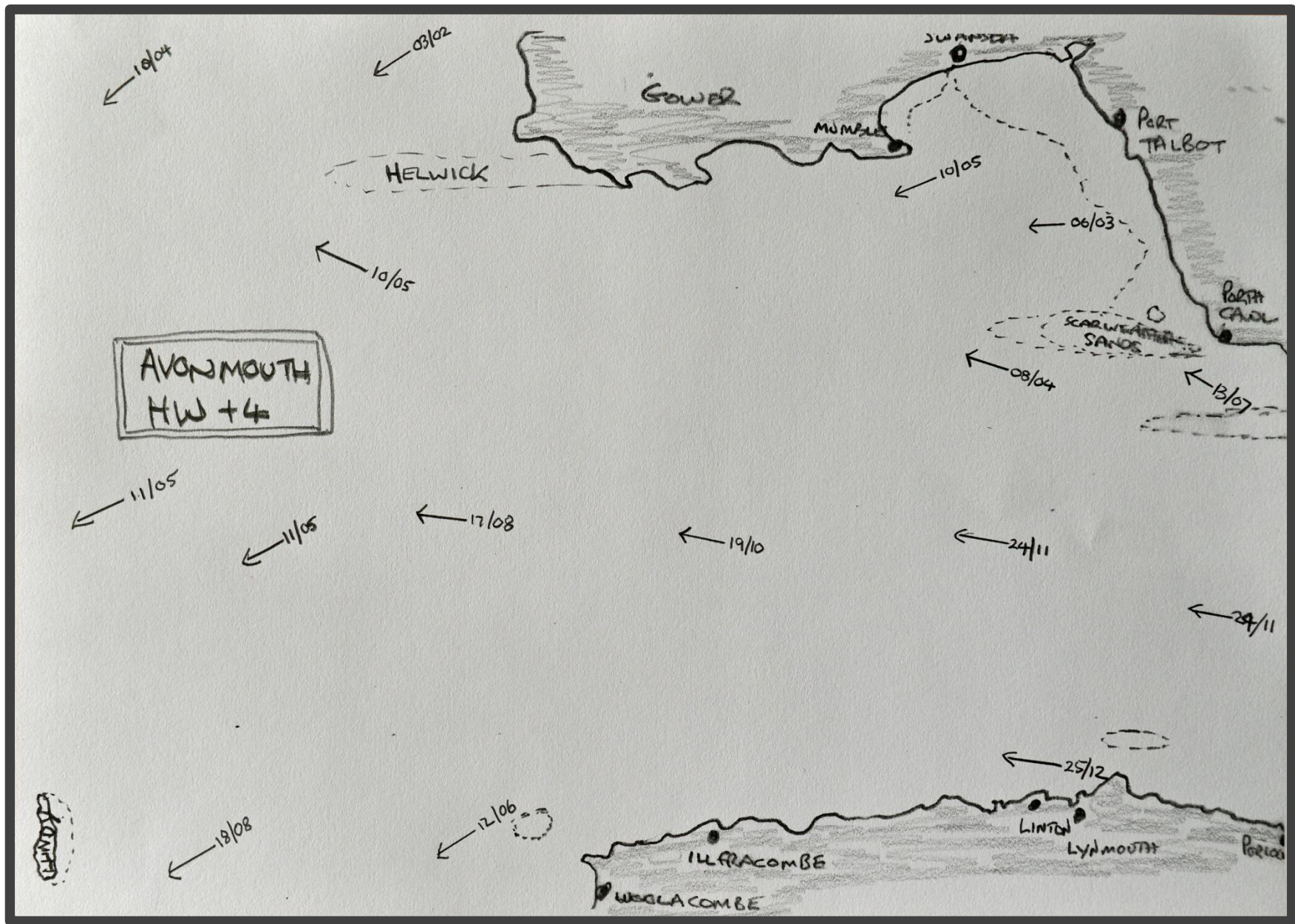


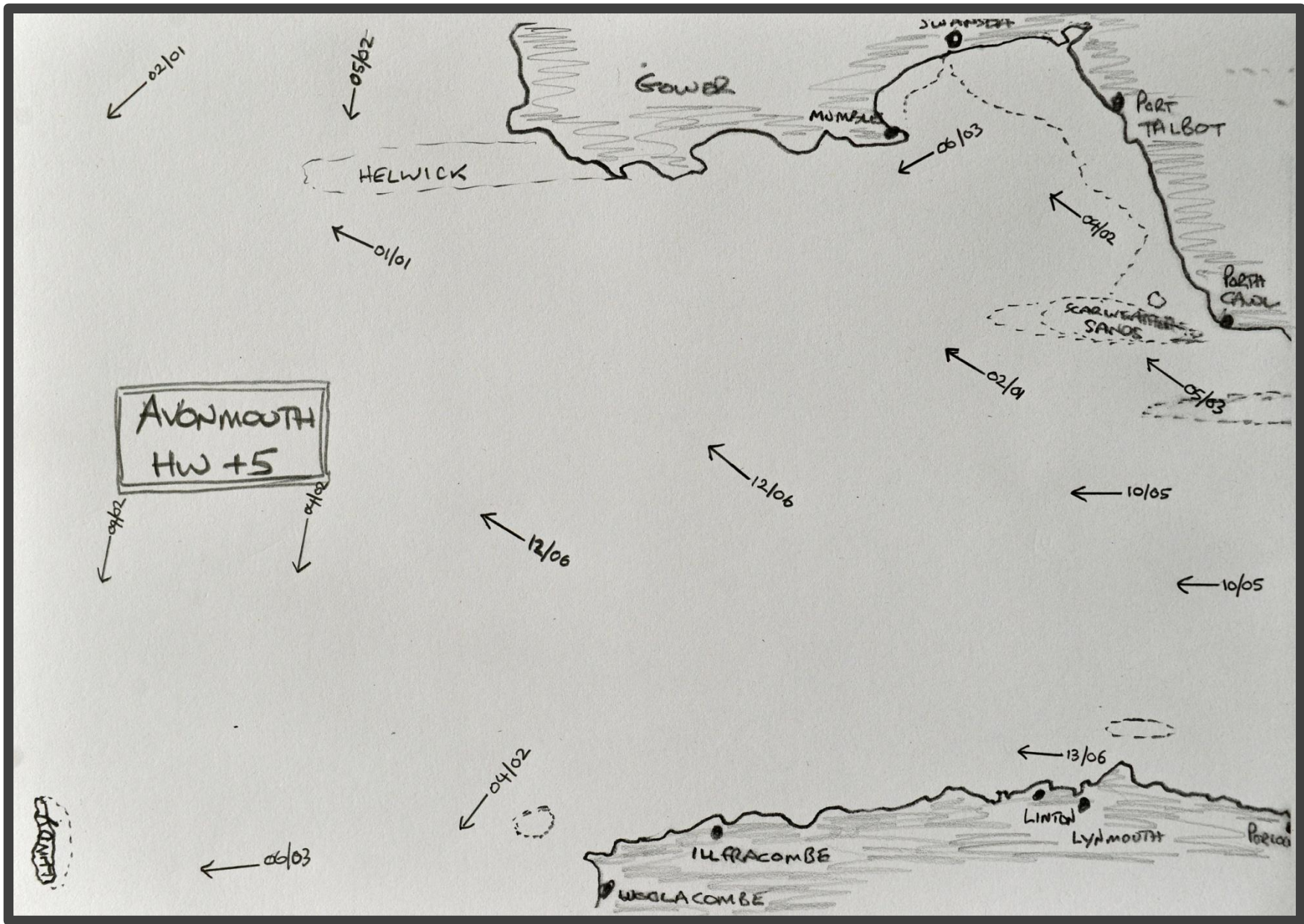


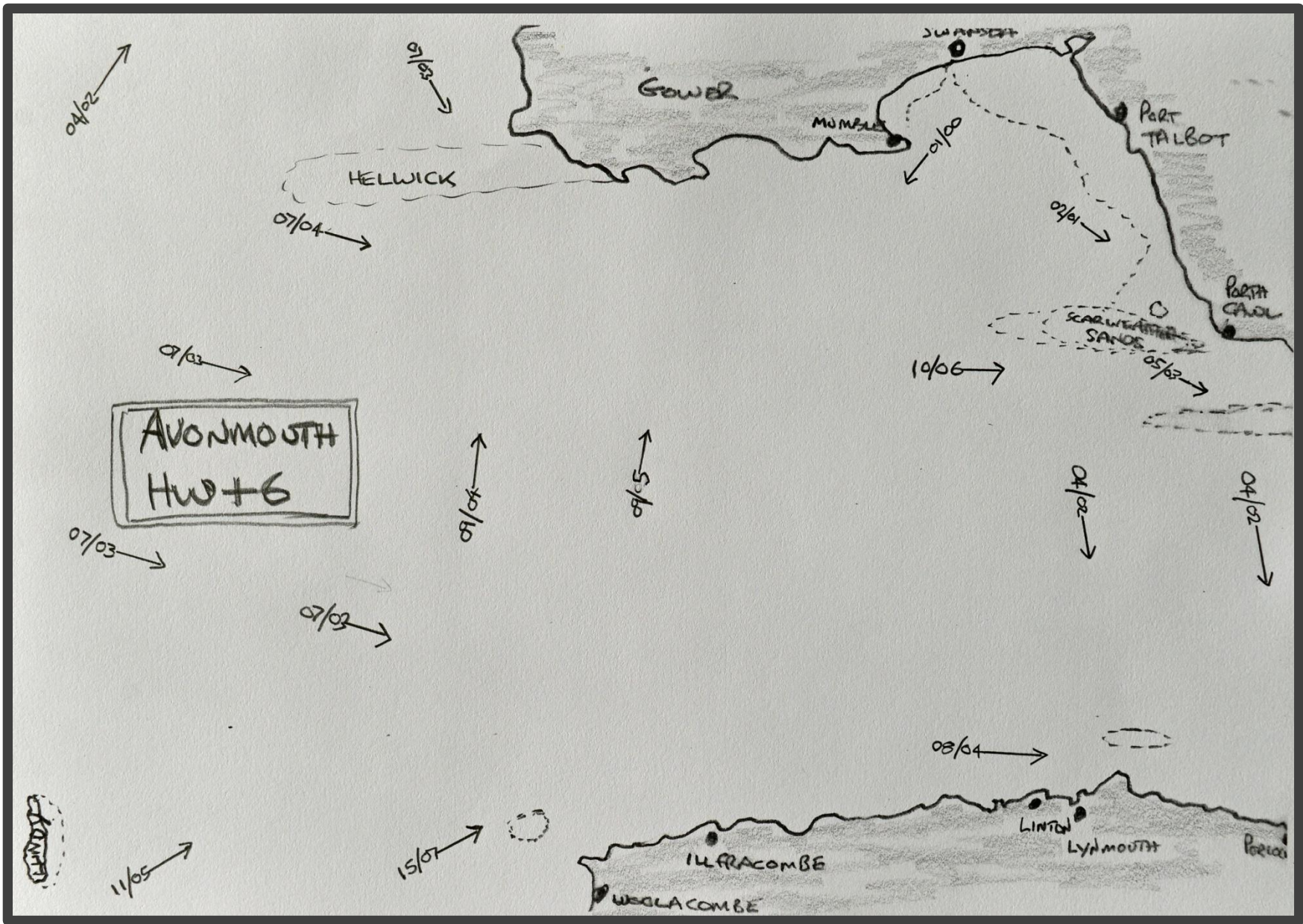












This website helps support us and our families.
If you found this document useful please consider donating £3.50 to
the running of this website.

[CLICK HERE TO DONATE](#)

Thank you for your honesty.

Health & Safety Warning

The compiler of this tidal atlas does not take any
responsibility for any errors that may be contained
within.